

SANTOSH

Deemed to be University



4.2.1 Teaching Hospital/s, Equipments, Laboratory and clinical teaching-learning facilities including equipment as per the norms of the respective Regulatory Bodies.

FACILITIES AVAILABLE FOR PATIENT CARE, TEACHING- LEARNING AND RESEARCH

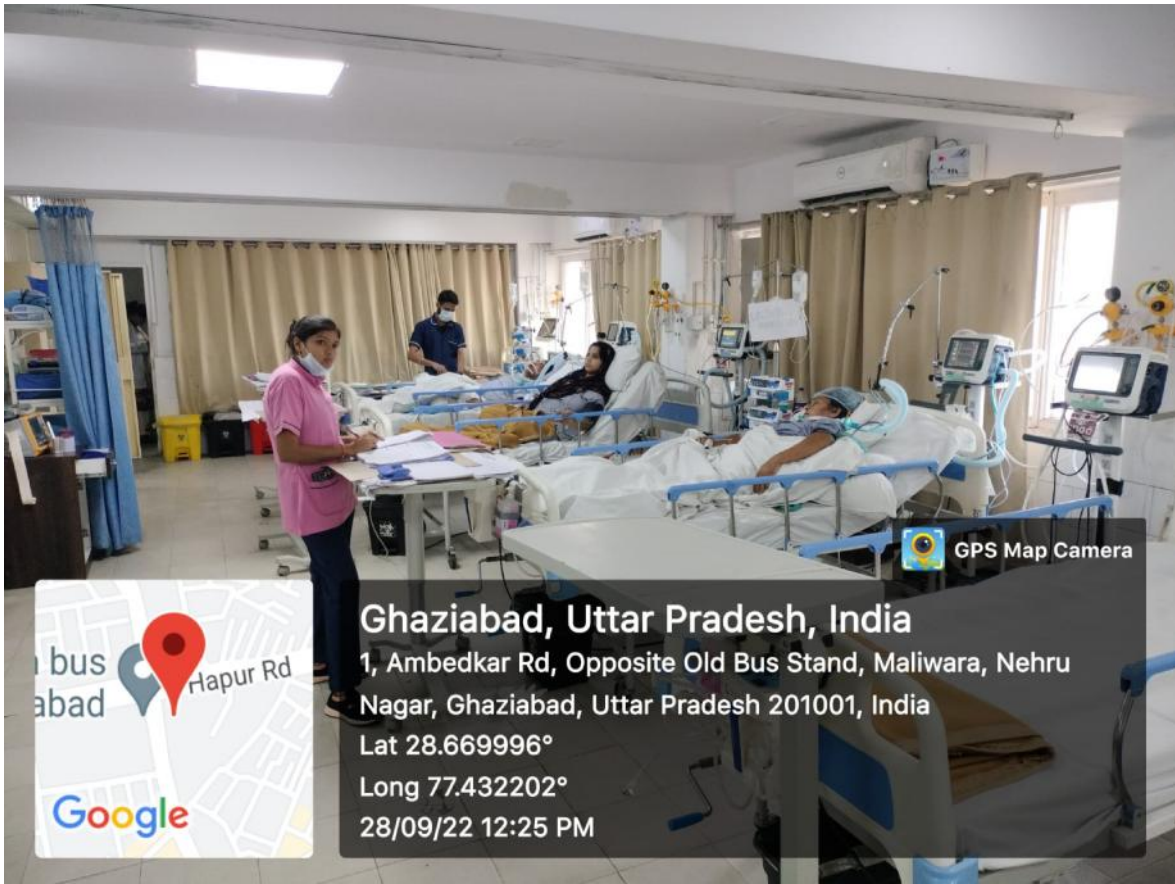
EMERGENCY



TRIAGE



ICU



BLOOD BANK



PATHOLOGY LAB



PHARMACY



MINOR OPERATION THEATRE



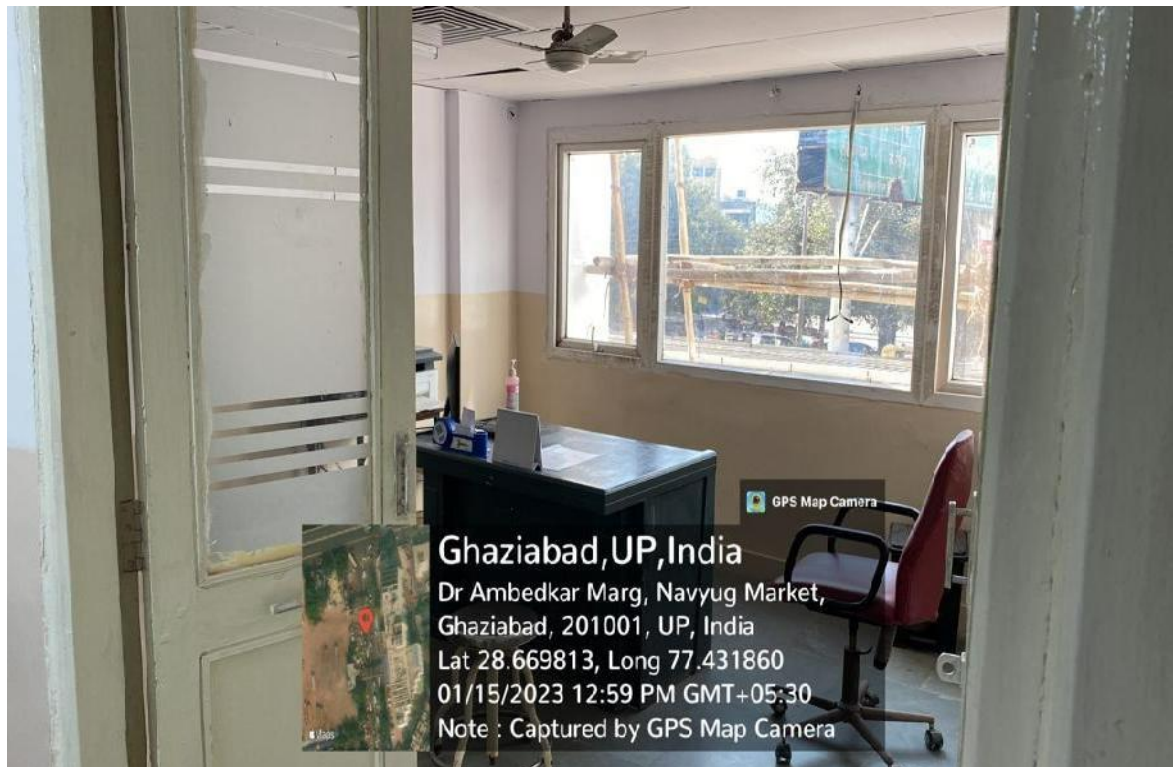
MAJOR OPERATION THEATRE



GENERAL MEDICINE WARD



RESPIRATORY MEDICINE OPD



RESPIRATORY MEDICINE



DERMATOLOGY PROCEDURE ROOM



DERMATOLOGY EQUIPMENTS

Binocular Microscope



Woods Lamp



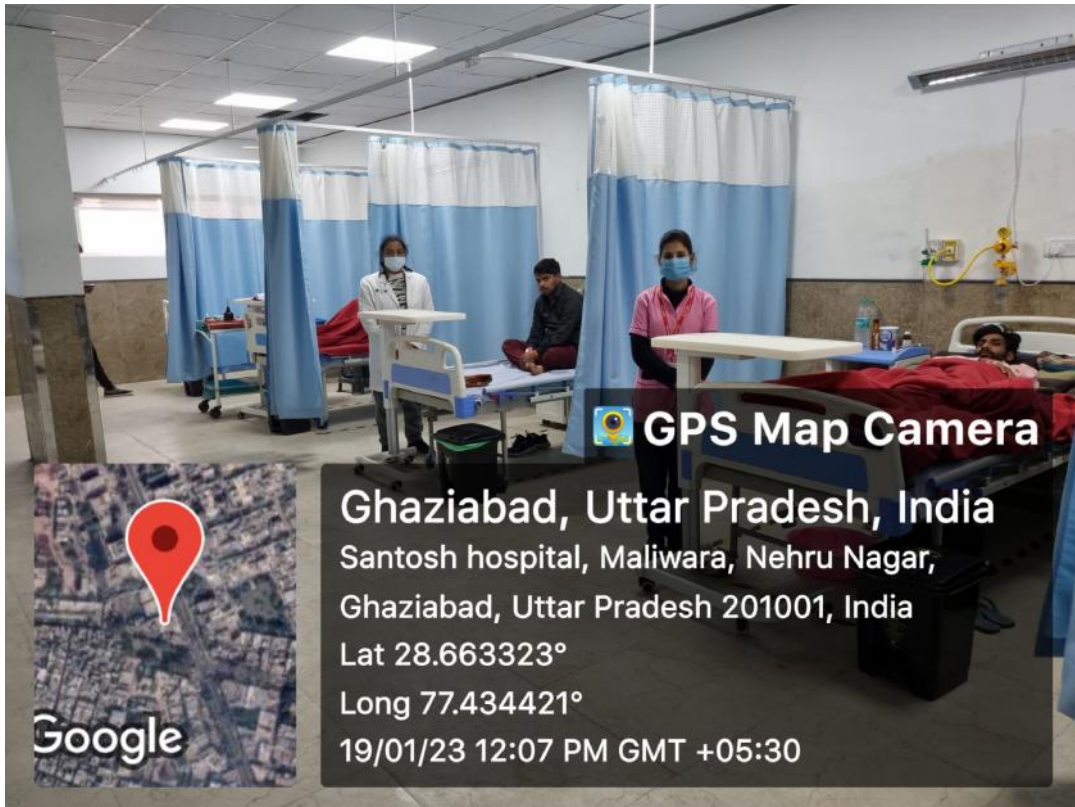
Dermatoscope (Dermlite DL4)



PSYCHIATRY WARD



GENERAL SURGERY WARD



GENERAL SURGERY INSTRUMENTS



UROLOGY & NUROSURGERY



ORTHOPAEDICS WARD



Computed Tomography Scan



Magnetic Resonance Imaging Scan



Radiograph Machine (Fixed)



Radiograph Machine (Portable)



Ultrasound Scan (FAST)



C- Arm

OPHTHALMOLOGY OPD



ENT (OTORHINOLARYNGOLOGY)



LIBRARY AND MUSEUM



CONSULTING ROOM



TEMPORAL BONE LAB



DEMO ROOM



MINOR OT



SEMINAR ROOM



UPPER AERO-DIEGSTIVE
ENDOSCOPY



ENDOSCOPES



DIAGNOSTIC-TREATMENT
UNIT

OBSTETRICS & GYNAECOLOGY LABOUR ROOM



 GPS Map Camera



Ghaziabad, UP, India
Dr Ambedkar Marg, Navyug Market,
Lat 28.670488, Long 77.433032
08/22/2022 10:46 AM

ANAESTHESIA UNIT



GPS Map Camera



Ghaziabad, Uttar Pradesh, India

1, Ambedkar Rd, Opposite Old Bus Stand, Maliwara, Nehru Nagar, Ghaziabad, Uttar Pradesh 201001, India

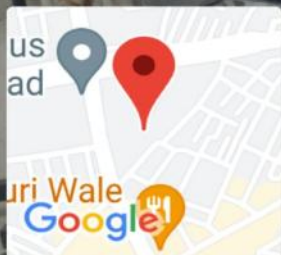
Lat 28.669996°

Long 77.432202°

28/09/22 12:25 PM



GPS Map Camera



Ghaziabad, Uttar Pradesh, India

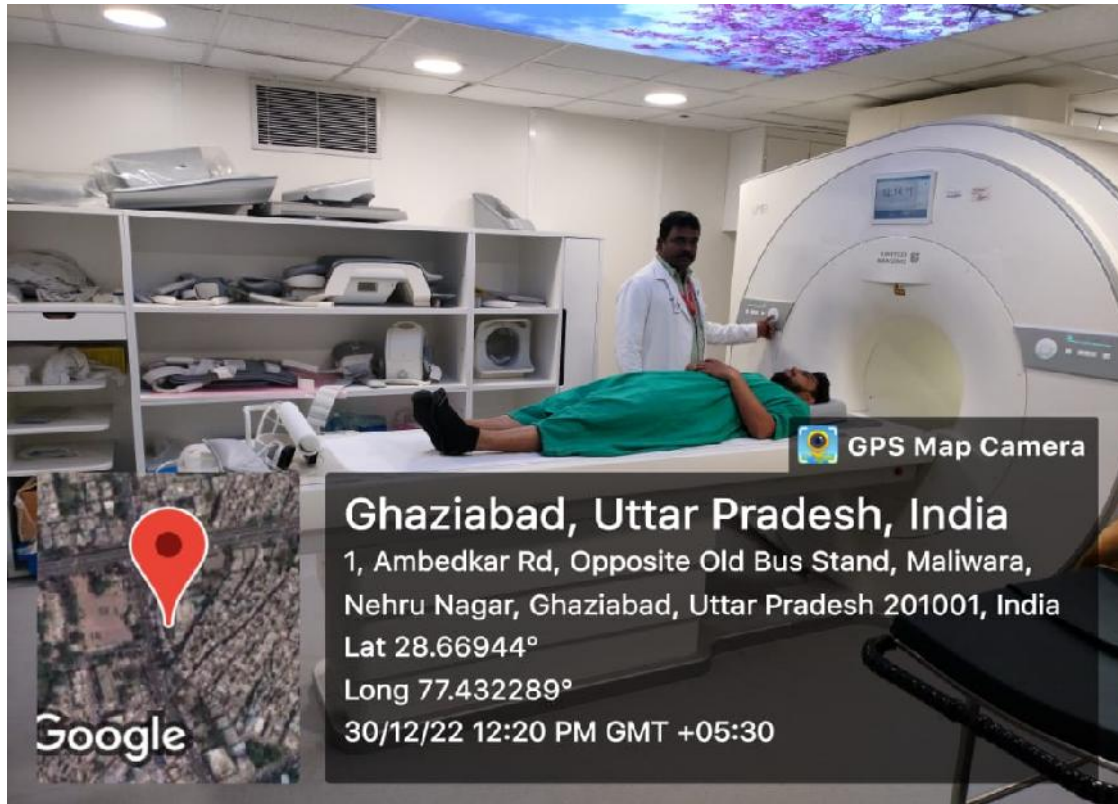
Shop No, 141, Ambedkar Rd, near Santosh Hospital, Prangarhi, Maliwara, Nehru Nagar, Ghaziabad, Uttar Pradesh 201001, India

Lat 28.669407°

Long 77.432756°

30/08/22 03:16 PM

RADIOLOGY - MRI



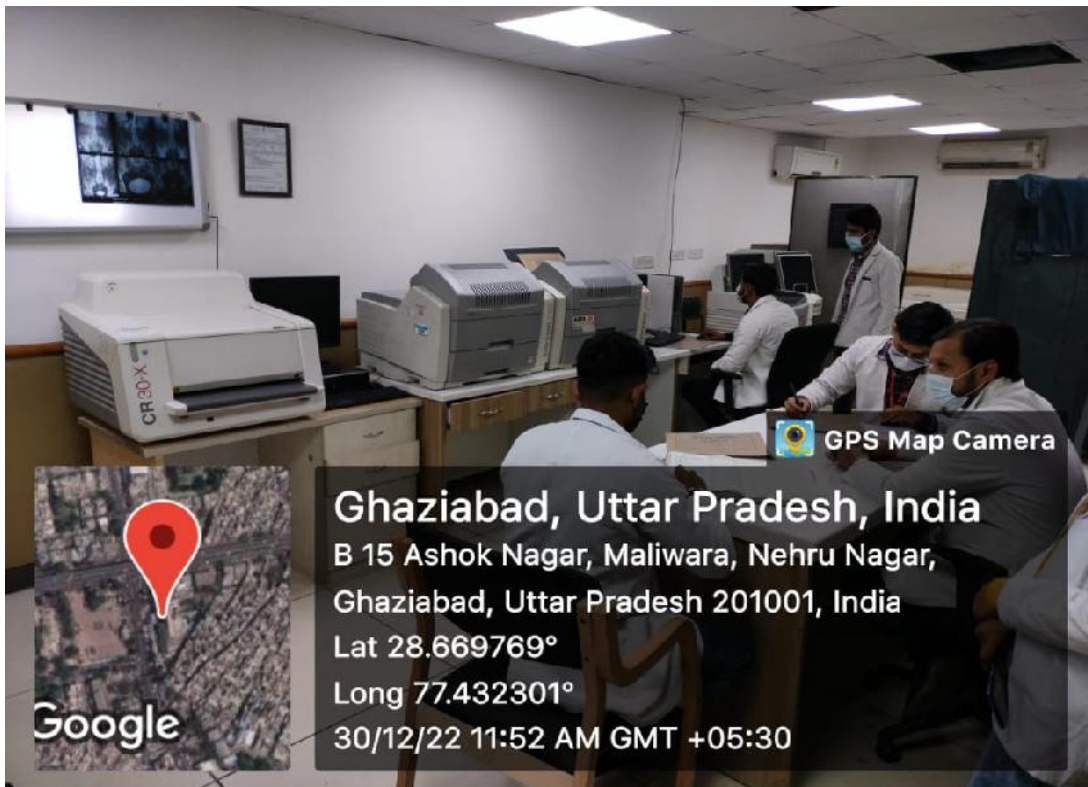
RADIOLOGY - USG



RADIOLOGY - CT CONSOLE



RADIOLOGY - XRAY



EMERGENCY MEDICINE UNIT



PROSTHODONTICS AND CROWN & BRIDGE FACILITY



Under-Graduate Clinics



Post-Graduate Clinics

CONSERVATIVE DENTISTRY & ENDODONTICS FACILITY




ORAL PATHOLOGY & MICROBIOLOGY LAB



ORAL & MAXILLOFACIAL SURGERY FACILITY



 GPS Map Camera



Google

Ghaziabad, Uttar Pradesh, India


171, Sector 12, Block- K, Pratap Vihar, Ghaziabad, Uttar Pradesh 201009, India

Lat 28.647349°

Long 77.408376°

25/02/23 10:15 AM GMT +05:30



 GPS Map Camera



Google

Ghaziabad, Uttar Pradesh, India

171, Sector 12, Block- K, Pratap Vihar, Ghaziabad, Uttar Pradesh 201009, India

Lat 28.647296°

Long 77.408283°

25/02/23 10:16 AM GMT +05:30

PERIODONTICS FACILITY



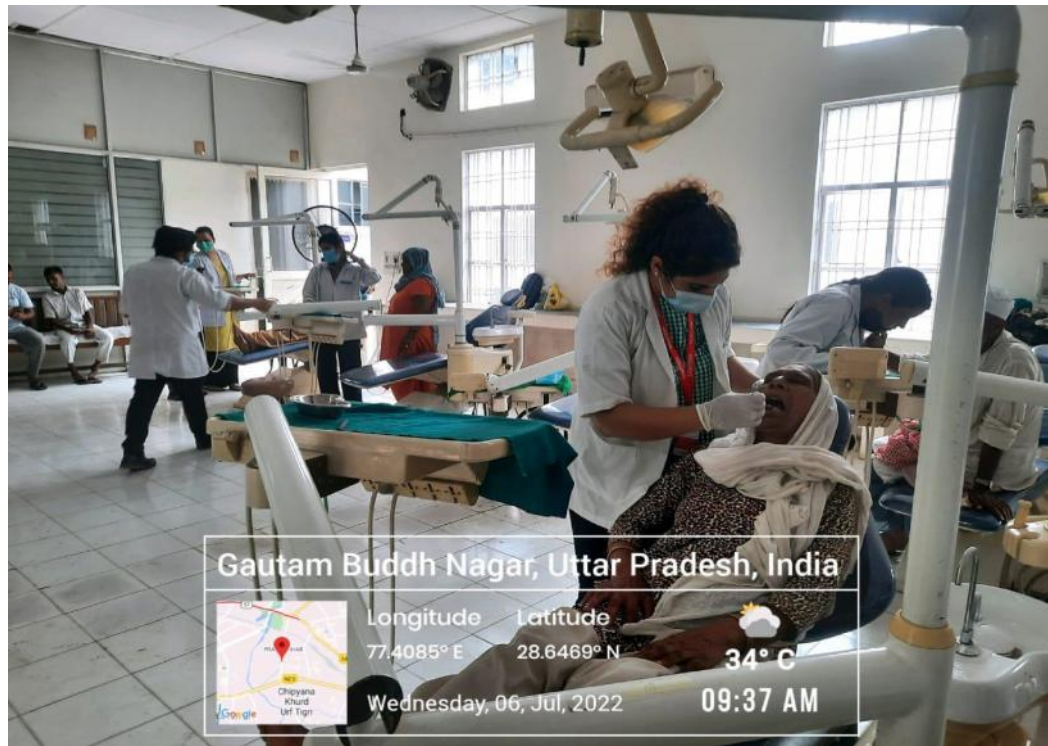
ORTHODONTICS FACILITY



PAEDIATRICS & PREVENTIVE DENTISTRY FACILITY



ORAL MEDICINE & RADIOLOGY FACILITY



PUBLIC HEALTH DENTISTRY



CONSCIOUS SEDATION FACILITY



Pratap Vihar
Ghaziabad
Meerut Division
Uttar Pradesh

17-Mar-2023 2:00:09 pm

MOBILE DENTAL CLINIC



PHANTOM LAB



SANTOSH

Deemed to be University